



**Office of Natural Resource Protection**  
Biological Resources Division  
500 E. Broward Blvd., Suite 104  
Fort Lauderdale, FL 33394  
(305) 765-5181

## DREDGE AND FILL LICENSE

**APPLICANT:**

Menorah Gardens  
c/o Robert H. Miller & Associates, Inc.  
1800 North Douglas Road, Suite 200  
Pembroke Pines, FL 33024

**LICENSE NO.** DF93-1134  
**PROJECT:** Menorah Gardens  
Wetland Fill,  
Mitigation

This license is issued under the provisions of Chapter 27 of the Broward County Code of Ordinances also cited as Broward County Natural Resource Protection Code hereinafter called the Code. The above-named applicant, hereinafter called licensee, is hereby authorized to perform the work or operate the facility shown on the approved drawing(s), plans, documents, and specifications as submitted by applicant, and made a part hereof and specifically described as follows:

**Description of Work:** Expand an existing cemetery by filling approximately 4.4 acres of wetlands with approximately 21,296 cubic yards of clean fill material. This work has been completed and this license is issued after-the-fact.

Compensation for impacts to 4.4 acres of melaleuca degraded sawgrass marsh shall include the creation of 2.9 acres of long hydroperiod diverse freshwater marsh.

**Location of Work:** This project is located at 21100 West Griffin Road in Section 34, Township 50 South, Range 39 East in unincorporated Broward County.

Construction shall be in accordance with Application DER Form 17-1.312.900(1) and the DNRP Addendum, both dated 4/21/93, plans dated 10/18/93 by the Department (attached), and all General and Specific Conditions of this license.

# DREDGE AND FILL LICENSE

## **GENERAL CONDITIONS**

1. The terms, conditions, requirements, limitations and restrictions set forth herein are accepted by the licensee and enforceable by the Office of Natural Resource Protection (ONRP) pursuant to Chapter 27 of Broward County Code of Ordinances. The ONRP will review this license periodically and may revoke the license, initiate administrative and/or judicial action for any violation of the conditions by the licensee, its agents, employees, servants or representatives or principals.
2. This license is valid only for the specific uses set forth in the license application and any deviation from the approved uses may constitute grounds for revocation and enforcement action by the ONRP.
3. In the event the licensee is temporarily unable to comply with any of the conditions of the license, the licensee shall notify the ONRP within twelve (12) hours. Within five (5) working days of the event, the licensee shall submit a written report to the ONRP that describes the incident, its cause, the measures being taken to correct the problem and prevent its reoccurrence, the owner's intention toward repair, replacement, and reconstruction of destroyed facilities, and a schedule of action leading toward operation within the license conditions.
4. The issuance of this license does not convey any vested rights or exclusive privileges. Nor does it authorize any injury to public or private property or any invasion of personal rights, or any violations of federal, state or local laws or regulations.
5. This license must be available for inspection on licensee's premises during the entire life of the license.
6. By accepting this license, the licensee understands and agrees that all records, notes, monitoring data and other information relating to the construction or operation of this permitted source, that are submitted to the ONRP, may be used by the ONRP as evidence in any enforcement proceeding arising under Chapter 27 of the Broward County Code of Ordinances, except where such use is prohibited by Section 403.111, Florida Statutes.
7. The licensee agrees to comply with Chapter 27, Broward County Code of Ordinances, as amended.
8. Any new owner of a licensed facility shall apply by letter for a transfer of license within thirty (30) days after sale or legal transfer. The transferor shall remain liable for performance in accordance with the license until the transferee applies for, and is granted to transfer of license. The transferee shall also be liable for performance in accordance with the license.
9. The licensee, by acceptance of this license, specifically agrees to allow access to the licensed source at reasonable times by ONRP personnel for the purposes of inspection and testing to determine compliance with this license and Chapter 27, Broward County Code of Ordinances.
10. This license does not constitute a waiver or approval of any other license that may be required for other aspects of the total project.
11. If the licensee wishes to renew the license or extend its term, the licensee shall make application sixty (60) days prior to its expiration. Expired licenses are not renewable.
12. In addition to the general conditions set forth above, each license issued by the ONRP shall contain specific conditions determined by site conditions and requirements pursuant to the regulations as determined by the Director of ONRP. Licensee agrees that specific conditions are enforceable by the ONRP for any violation thereof.

License No. DF93-1134  
APPLICANT: Menorah Gardens

**SPECIFIC CONDITIONS:**

A. Standard

1. Notify the Department in writing a minimum of 48 hours prior to project commencement and a maximum of 48 hours after project completion.
2. Notify the Department immediately in the event of any project caused environmental problem(s).
3. All project generated solid waste and/or spoil material must be disposed of in a suitable approved manner at an upland location.
4. Turbidity screens or equivalent shall be properly employed and maintained as necessary during construction activities so that turbidity levels do not exceed 29 NTU's above natural background 50 feet downstream of project.

B. Compensatory Mitigation (Area)

1. Construction and installation of the Area shall be in accordance with plans dated 10/18/93 by the Department (attached) and associated information. The Area shall be installed within six (6) months of the issue date of this license.
2. Within thirty (30) days of completion of the Area, the following documentation shall be submitted to the Department: (a) certification of elevations in relation to design, (b) verification of actual acreage, and (c) the time-zero monitoring report.
3. A viable wetland system shall be established that replicates a natural reference wetland in basic structure and function. In order to assure that the Area becomes self-sustaining, the following criteria shall be met:
  - a) A minimum of 80% coverage by desirable wetland species after a two (2) year period and demonstration of persistence for three (3) additional years.
  - b) Less than 5% coverage by invasive exotic and undesirable species. Exotic and undesirable species include, but are not limited to, melaleuca, Australian pine, Brazilian pepper, bischofia, torpedo grass, primrose-willow, and cattail.
  - c) A minimum of 80% survival of each planted species. This rate shall be maintained each quarter except where species composition, density of planted and recruitment species and overall wetland condition, growth rates and viability of the Area are of higher quality, as determined by the Department.
  - d) Hydrologic conditions and soil characteristics are in general conformity to those specified in plans.

The Area shall be monitored and reports submitted quarterly for five (5) years describing in detail the condition of the Area relative to the reference wetland and the criteria listed above (B. 3.a-d).



**BROWARD COUNTY**  
DEPARTMENT OF NATURAL RESOURCE PROTECTION

PROJECT Menorah Gardens

LICENSE NO. DF93-1134

REVIEWER K. Carter DATE 10/18/93



TO SAWGRASS EXPRESSWAY



GRIFFIN ROAD



PROJECT LOCATION

STIRLING ROAD

SHERIDAN STREET

S.W. 196th AVENUE

S.W. 172nd AVENUE

DYKES ROAD



**PLANS SUBJECT TO GOVERNMENTAL APPROVAL**

JUL 14 1995

DES. SMM		DWC. TRN	
CHK. LMS		APP. DLJ	
DATE			
4/15/93			
PROJECT NO.			
3564-01			
DRAWING NO.			
LOC-1			
SHEET 1 OF 7			

**LOCATION MAP**  
**MENORAH GARDENS**  
FT. LAUDERDALE, FLORIDA (BROWARD COUNTY)

FOR: MENORAH GARDENS & FUNERAL CHAPELS

**Robert H. Miller & Associates, Inc.**  
ENGINEERS • PLANNERS  
ENVIRONMENTAL PROFESSIONALS





1800 N. Douglas Road (N.W. 89th Avenue)  
Pembroke Pines, Florida 33024  
(305) 436-7000 FAX (305) 436-8664

APPROVED: *[Signature]*  
FLA. REGISTRATION NO. 165251 DATE: 7/14/97


NO.	DATE	DESCRIPTION	DES.	DWC.
1	7/13/93	PER D.N.R.P.	SMM	TRN
REVISIONS				

**LEGEND**

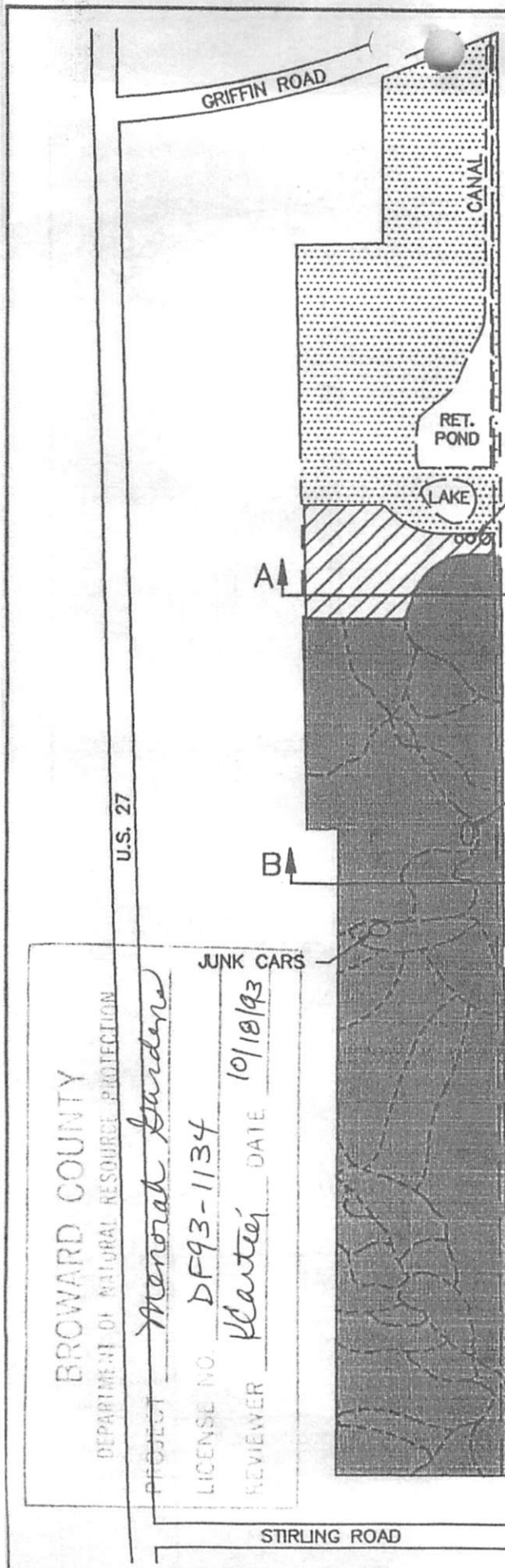
TOTAL AREA = ±80.8 AC.

-  PARTIALLY IMPACTED LAND = ±4.4 AC.
-  DEVELOPED LAND = ±25.9 AC.
-  UNDEVELOPED LAND = ±50.5 AC. (PREDOMINANTLY MELALEUCA)
-  DIRT BIKE AND HORSE TRAILS

**GRAPHIC SCALE**



( IN FEET )  
1 inch = 600 ft.



PLANS SUBJECT TO  
GOVERNMENTAL APPROVAL

JUL 14 1993

PROPOSED 25' CANAL  
MAINTENANCE EASEMENT


BROWARD COUNTY

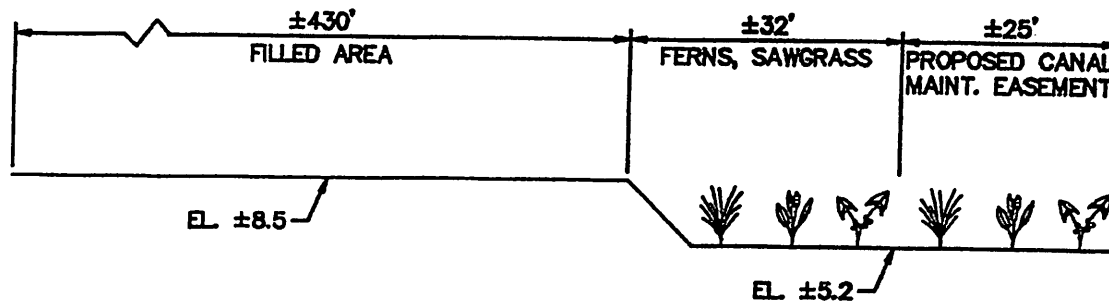
DEPARTMENT OF NATURAL RESOURCE PROTECTION

PROJECT: *Menorah Gardens*  
 LICENSE NO. *DF93-1134*  
 REVIEWER: *Klantej* DATE: *10/18/93*

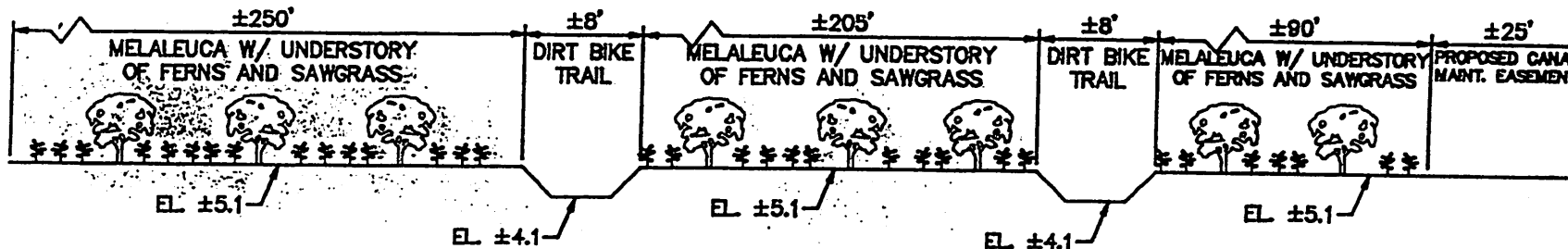
STIRLING ROAD

7/13/93	PER D.N.R.P.	SMM	TRN	
NO.	DATE	DESCRIPTION	DES.	DWL
REVISIONS				

<b>EXISTING CONDITIONS</b>		DES. SMM	DWL TRN
<b>MENORAH GARDENS</b>		CHK LMS	APP. DLJ
FT. LAUDERDALE, FLORIDA (BROWARD COUNTY)		DATE	
FOR: MENORAH GARDENS & FUNERAL CHAPELS		4/15/93	
 <b>Robert H. Miller &amp; Associates, Inc.</b> ENGINEERS • PLANNERS ENVIRONMENTAL PROFESSIONALS 1200 N. Douglas Road (N.W. 89th Avenue) Perrisbrooks Pines, Florida 33024 (305) 435-7000 FAX (305) 435-6664		PROJECT NO.	
		3564-01	
APPROVED: <i>[Signature]</i> FLA. REGISTRATION NO. <i>45763</i> DATE: <i>7/14/93</i>		DRAWING NO.	
		EC-1	
		SH. 2 of 7	



**CROSS SECTION 'A - A'**  
N.T.S.



**CROSS SECTION 'B - B'**  
N.T.S.

BROWARD COUNTY  
DEPARTMENT OF NATURAL RESOURCE PROTECTION

PROJECT: Menorah Gardens

PROJECT NO: DF93-1134

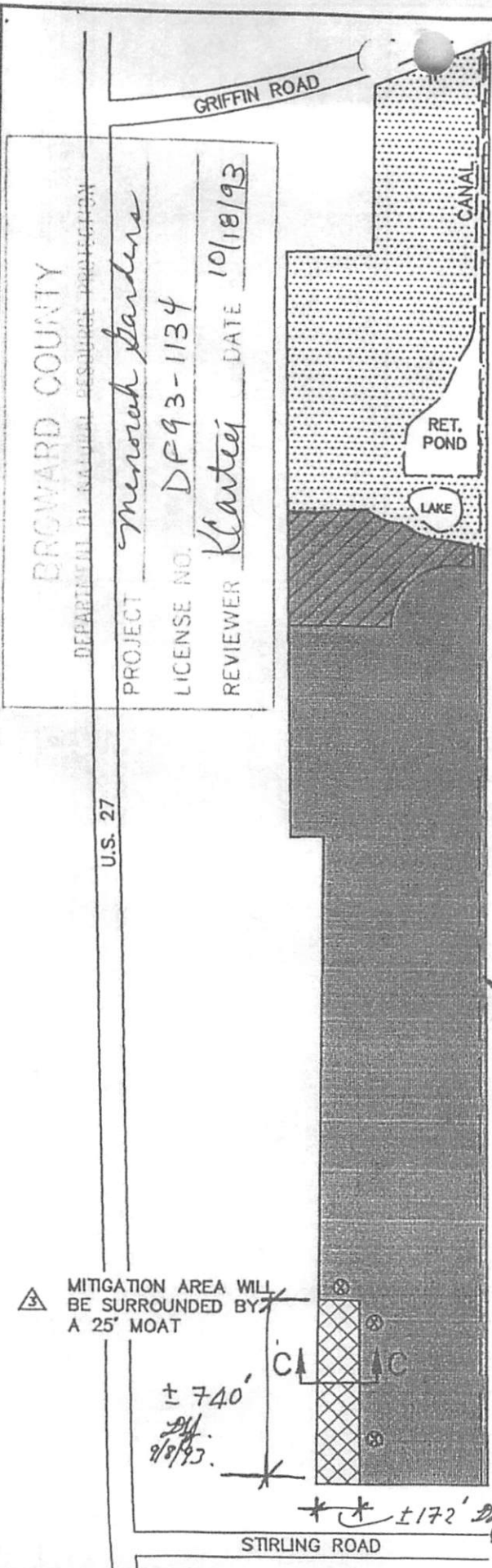
REVIEWER: Karteej DATE: 10/18/93

PLANS SUBJECT TO  
GOVERNMENTAL APPROVAL

JUL 14 1993

NO.	DATE	DESCRIPTION	DES.	CHK.
1	7/13/93	PER D.N.R.P.	SMM	TRN
REVISIONS				

<b>EXISTING CONDITIONS CROSS SECTIONS</b> MENORAH GARDENS FT. LAUDERDALE, FLORIDA (BROWARD COUNTY)		DES.	DWG.
		SMM	TRN
FOR: MENORAH GARDENS & FUNERAL CHAPELS		DES.	APP.
		LMS	DLJ
Robert H. Miller & Associates, Inc. ENGINEERS • PLANNERS ENVIRONMENTAL PROFESSIONALS 1800 N. Douglas Road (N.W. 89th Avenue) Pembroke Pines, Florida 33024 (305) 438-7000 FAX (305) 438-3864		DATE	
		4/15/93	
APPROVED: <i>[Signature]</i> P.A. REGISTRATION NO. <u>115263</u> DATE: <u>7/14/93</u>		PROJECT NO.	
		3564-01	
DRAWING NO.		DATE	
		7/14/93	
EC-2		PROJECT NO.	
		3564-01	
DRAWING NO.		DATE	
		7/14/93	
EC-2		PROJECT NO.	
		3564-01	
DRAWING NO.		DATE	
		7/14/93	
EC-2		PROJECT NO.	
		3564-01	
DRAWING NO.		DATE	
		7/14/93	
EC-2		PROJECT NO.	
		3564-01	
DRAWING NO.		DATE	
		7/14/93	
EC-2		PROJECT NO.	
		3564-01	
DRAWING NO.		DATE	
		7/14/93	
EC-2		PROJECT NO.	
		3564-01	
DRAWING NO.		DATE	
		7/14/93	
EC-2		PROJECT NO.	
		3564-01	
DRAWING NO.		DATE	
		7/14/93	
EC-2		PROJECT NO.	
		3564-01	
DRAWING NO.		DATE	
		7/14/93	
EC-2		PROJECT NO.	
		3564-01	
DRAWING NO.		DATE	
		7/14/93	
EC-2		PROJECT NO.	
		3564-01	
DRAWING NO.		DATE	
		7/14/93	
EC-2		PROJECT NO.	
		3564-01	
DRAWING NO.		DATE	
		7/14/93	
EC-2		PROJECT NO.	
		3564-01	
DRAWING NO.		DATE	
		7/14/93	
EC-2		PROJECT NO.	
		3564-01	
DRAWING NO.		DATE	
		7/14/93	
EC-2		PROJECT NO.	
		3564-01	
DRAWING NO.		DATE	
		7/14/93	
EC-2		PROJECT NO.	
		3564-01	
DRAWING NO.		DATE	
		7/14/93	
EC-2		PROJECT NO.	
		3564-01	
DRAWING NO.		DATE	
		7/14/93	
EC-2		PROJECT NO.	
		3564-01	
DRAWING NO.		DATE	
		7/14/93	
EC-2		PROJECT NO.	
		3564-01	
DRAWING NO.		DATE	
		7/14/93	
EC-2		PROJECT NO.	
		3564-01	
DRAWING NO.		DATE	
		7/14/93	
EC-2		PROJECT NO.	
		3564-01	
DRAWING NO.		DATE	
		7/14/93	
EC-2		PROJECT NO.	
		3564-01	
DRAWING NO.		DATE	
		7/14/93	
EC-2		PROJECT NO.	
		3564-01	
DRAWING NO.		DATE	
		7/14/93	
EC-2		PROJECT NO.	
		3564-01	
DRAWING NO.		DATE	
		7/14/93	
EC-2		PROJECT NO.	
		3564-01	
DRAWING NO.		DATE	
		7/14/93	
EC-2		PROJECT NO.	
		3564-01	
DRAWING NO.		DATE	
		7/14/93	
EC-2		PROJECT NO.	
		3564-01	
DRAWING NO.		DATE	
		7/14/93	
EC-2		PROJECT NO.	
		3564-01	
DRAWING NO.		DATE	
		7/14/93	
EC-2		PROJECT NO.	
		3564-01	
DRAWING NO.		DATE	
		7/14/93	
EC-2		PROJECT NO.	
		3564-01	
DRAWING NO.		DATE	
		7/14/93	
EC-2		PROJECT NO.	
		3564-01	
DRAWING NO.		DATE	
		7/14/93	
EC-2		PROJECT NO.	
		3564-01	
DRAWING NO.		DATE	
		7/14/93	
EC-2		PROJECT NO.	
		3564-01	
DRAWING NO.		DATE	
		7/14/93	
EC-2		PROJECT NO.	
		3564-01	
DRAWING NO.		DATE	
		7/14/93	
EC-2		PROJECT NO.	
		3564-01	
DRAWING NO.		DATE	
		7/14/93	
EC-2		PROJECT NO.	
		3564-01	
DRAWING NO.		DATE	
		7/14/93	
EC-2		PROJECT NO.	
		3564-01	
DRAWING NO.		DATE	
		7/14/93	
EC-2		PROJECT NO.	
		3564-01	
DRAWING NO.		DATE	
		7/14/93	
EC-2		PROJECT NO.	
		3564-01	
DRAWING NO.		DATE	
		7/14/93	
EC-2		PROJECT NO.	
		3564-01	
DRAWING NO.		DATE	
		7/14/93	
EC-2		PROJECT NO.	
		3564-01	
DRAWING NO.		DATE	
		7/14/93	
EC-2		PROJECT NO.	
		3564-01	
DRAWING NO.		DATE	
		7/14/93	
EC-2		PROJECT NO.	
		3564-01	
DRAWING NO.		DATE	
		7/14/93	
EC-2		PROJECT NO.	
		3564-01	
DRAWING NO.		DATE	
		7/14/93	
EC-2		PROJECT NO.	
		3564-01	
DRAWING NO.		DATE	
		7/14/93	
EC-2		PROJECT NO.	
		3564-01	
DRAWING NO.		DATE	
		7/14/93	
EC-2		PROJECT NO.	
		3564-01	
DRAWING NO.		DATE	
		7/14/93	
EC-2		PROJECT NO.	
		3564-01	
DRAWING NO.		DATE	
		7/14/93	
EC-2		PROJECT NO.	
		3564-01	
DRAWING NO.		DATE	
		7/14/93	
EC-2		PROJECT NO.	
		3564-01	
DRAWING NO.		DATE	
		7/14/93	
EC-2		PROJECT NO.	
		3564-01	
DRAWING NO.		DATE	
		7/14/93	
EC-2		PROJECT NO.	
		3564-01	
DRAWING NO.		DATE	
		7/14/93	
EC-2		PROJECT NO.	
		3564-01	
DRAWING NO.		DATE	
		7/14/93	
EC-2		PROJECT NO.	
		3564-01	
DRAWING NO.		DATE	
		7/14/93	
EC-2		PROJECT NO.	
		3564-01	
DRAWING NO.		DATE	
		7/14/93	
EC-2		PROJECT NO.	
		3564-01	
DRAWING NO.		DATE	
		7/14/93	
EC-2		PROJECT NO.	
		3564-01	
DRAWING NO.		DATE	
		7/14/93	
EC-2		PROJECT NO.	
		3564-01	
DRAWING NO.		DATE	
		7/14/93	
EC-2		PROJECT NO.	
		3564-01	
DRAWING NO.		DATE	
		7/14/93	
EC-2		PROJECT NO.	
		3564-01	
DRAWING NO.		DATE	
		7/14/93	
EC-2		PROJECT NO.	
		3564-01	
DRAWING NO.		DATE	
		7/14/93	
EC-2		PROJECT NO.	
		3564-01	
DRAWING NO.		DATE	
		7/14/93	
EC-2		PROJECT NO.	
		3564-01	
DRAWING NO.		DATE	
		7/14/93	
EC-2		PROJECT NO.	
		3564-01	
DRAWING NO.		DATE	
		7/14/93	
EC-2		PROJECT NO.	
		3564-01	
DRAWING NO.		DATE	
		7/14/93	
EC-2		PROJECT NO.	
		3564-01	
DRAWING NO.		DATE	
		7/14/93	
EC-2		PROJECT NO.	
		3564-01	
DRAWING NO.		DATE	
		7/14/93	
EC-2		PROJECT NO.	
		3564-01	
DRAWING NO.		DATE	
		7/14/93	
EC-2		PROJECT NO.	
		3564-01	
DRAWING NO.		DATE	
		7/14/93	
EC-2		PROJECT NO.	
		3564-01	
DRAWING NO.		DATE	
		7/14/93	
EC-2		PROJECT NO.	
		3564-01	
DRAWING NO.		DATE	
		7/14/93	
EC-2		PROJECT NO.	
		3564-01	
DRAWING NO.		DATE	
		7/14/93	
EC-2		PROJECT NO.	
		3564-01	
DRAWING NO.		DATE	
		7/14/93	
EC-2		PROJECT NO.	
		3564-01	
DRAWING NO.		DATE	
		7/14/93	
EC-2		PROJECT NO.	
		3564-01	
DRAWING NO.		DATE	
		7/14/93	
EC-2		PROJECT NO.	
		3564-01	
DRAWING NO.		DATE	
		7/14/93	
EC-2		PROJECT NO.	
		3564-01	
DRAWING NO.		DATE	
		7/14/93	
EC-2		PROJECT NO.	
		3564-01	
DRAWING NO.		DATE	
		7/14/93	
EC-2		PROJECT NO.	
		3564-01	
DRAWING NO.		DATE	
		7/14/93	
EC-2		PROJECT NO.	
		3564-01	
DRAWING NO.		DATE	
		7/14/93	
EC-2		PROJECT NO.	
		3564-01	
DRAWING NO.		DATE	
		7/14/93	
EC-2		PROJECT NO.	
		3564-01	
DRAWING NO.		DATE	
		7/14/93	
EC-2		PROJECT NO.	
		3564-01	
DRAWING NO.		DATE	
		7/14/93	
EC-2		PROJECT NO.	
		3564-01	
DRAWING NO.		DATE	
		7/14/93	
EC-2		PROJECT NO.	
		3564-01	
DRAWING NO.		DATE	
		7/14/93	
EC-2		PROJECT NO.	
		3564-01	
DRAWING NO.		DATE	
		7/14/93	
EC-2		PROJECT NO.	
		3564-01	
DRAWING NO.		DATE	
		7/14/93	
EC-2		PROJECT NO.	
		3564-01	
DRAWING NO.		DATE	
		7/14/93	
EC-2		PROJECT NO.	
		3564-01	
DRAWING NO.		DATE	
		7/14/93	
EC-2		PROJECT NO.	
		3564-01	
DRAWING NO.		DATE	



BROWARD COUNTY  
DEPARTMENT OF NATURAL RESOURCE PROTECTION

PROJECT *Menorah Gardens*

LICENSE NO. *DF93-1134*


REVIEWER *Klantej* DATE *10/18/93*

LEGEND

TOTAL AREA = ±80.8 AC.

- DEVELOPED LAND = ±25.9 AC.
- FILLED AREA = ±4.4 AC.  
(NOTICE OF VIOLATION AREA NO. 21992)
- UNDEVELOPED LAND = ±47.8 AC.  
(AFTER MITIGATION FOR NOTICE OF VIOLATION)
- MITIGATION FOR NOTICE OF VIOLATION = ±2.9 AC.
- LOCATION OF SIGN POSTING

GRAPHIC SCALE



( IN FEET )  
1 inch = 600 ft.

PLANS SUBJECT TO  
GOVERNMENTAL APPROVAL

AUG 25 1993



3	8/20/93	PER D.N.R.P.	SMM	BBM
2	7/13/93	PER D.N.R.P.	SMM	TRN
1	5/20/93	PER B.C.D.N.R.P.	DLJ	CML
NO.	DATE	DESCRIPTION	DES.	DWG.

REVISIONS

<p><b>PROPOSED MITIGATION PLAN (FOR NOTICE OF VIOLATION)</b></p> <p><b>MENORAH GARDENS</b></p> <p>FT. LAUDERDALE, FLORIDA (BROWARD COUNTY)</p> <p>FOR: MENORAH GARDENS &amp; FUNERAL CHAPELS</p>	DES.	DWG.
	SMM	TRN
	APP.	
	LMS	DLJ
	DATE	
	4/15/93	
	PROJECT NO.	
	3564-01	
	DRAWING NO.	
	V-1	
APPROVED:		
FLA. REGISTRATION NO. <i>45262</i>	DATE:	<i>8/25/93</i>
	SHEET 4 OF 7	

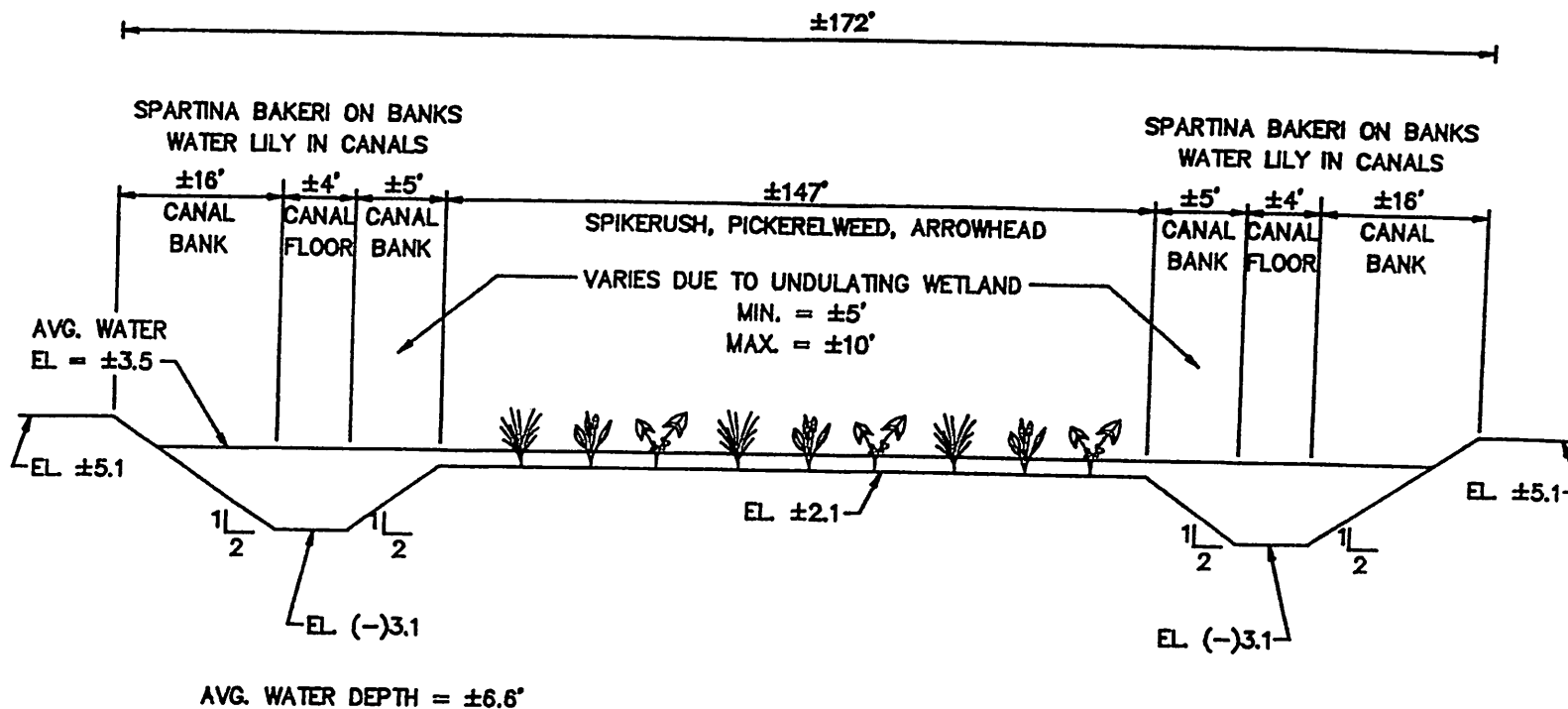


**Robert H. Miller & Associates, Inc.**  
ENGINEERS • PLANNERS  
ENVIRONMENTAL PROFESSIONALS

1800 N. Douglas Road (N.W. 89th Avenue)  
Pembroke Park, Florida 33024  
(305) 436-1800 FAX (305) 436-8864

APPROVED: *[Signature]*  
FLA. REGISTRATION NO. *45262* DATE: *8/25/93*





**CROSS SECTION 'C - C'**  
N.T.S.

BROWARD COUNTY  
PLANNING AND ZONING DEPARTMENT  
PROJECT: Menorah Gardens  
LICENSE NO: DF93-1134  
REVIEWER: K. Carter DATE: 10/10/93

PLANS SUBJECT TO  
GOVERNMENTAL APPROVAL  
AUG 25 1993

NO.	DATE	DESCRIPTION	DES.	CHK.
2	8/18/93	PER D.N.R.P.	SMM	TRN
1	7/13/93	PER D.N.R.P.	SMM	TRN
REVISIONS				

**PROPOSED MITIGATION CROSS SECTION**  
**MENORAH GARDENS**  
FT. LAUDERDALE, FLORIDA  
(BROWARD COUNTY)  
FOR: MENORAH GARDENS & FUNERAL CHAPELS

**Robert H. Miller & Associates, Inc.**  
ENGINEERS • PLANNERS  
ENVIRONMENTAL PROFESSIONALS

1800 N. Douglas Road (N.W. 88th Avenue)  
Pembroke Pines, Florida 33024  
(305) 438-7000 (305) 438-8664

APPROVED: *[Signature]*  
P.A. REGISTRATION NO. 65262 DATE: 8/25/93

DES. SMM	CHK. TRN
DES. LMS	APP. DLJ
DATE: <u>4/15/93</u>	
PROJECT NO. <u>3564-01</u>	
DRAWING NO. <u>MP-2</u>	
SHEET <u>5</u> OF <u>7</u>	

# PLANTING SCHEDULE

QUANTITY	SPECIES	SPACING	SIZE
500	PONTERERIA LANCEOLATA (PICLERELWEED)	3' O.C.	BAREROOT
500	ELEOCHARIS SPP. (SPIKERUSH)	3' O.C.	BAREROOT
500	SAGITTARIA LANCEIFOLIA (ARROWHEAD)	3' O.C.	BAREROOT
500	NYMPHAEA ODORATA (FRAGRANT WATER LILY DISPERSED)	DISPERSED	BAREROOT
2,000 (PLUGS)	SPARTINA BAKERI (CORDGRASS)	DISPERSED	BAREROOT

## SPECIFICATIONS

- GENERAL:**
- ALL PLANT MATERIAL SHALL BE INSTALLED ON SITE MUCK IN ACCORDANCE WITH SOUND HORTICULTURE PROCEDURES AS SET FORTH BY THE AMERICAN SOCIETY OF LANDSCAPE ARCHITECTS.
  - ALL PLANT MATERIAL TO BE FLORIDA N#1 OR BETTER.

- GUARANTEE:**
- ALL PLANTS SHALL BE GUARANTEED FOR 100% SURVEYORSHIP FOR A PERIOD OF 1 YEAR.

**I. SOURCE OF PLANTS**

A MITIGATION CONTRACTOR HAS NOT YET BEEN SELECTED. LOCATING THE APPROPRIATE PLANTS WILL BE THE CONTRACTOR'S RESPONSIBILITY.

**II. MONITORING PLAN**

THE MONITORING PLAN WILL INCLUDE A TIME ZERO REPORT AND QUARTERLY REPORTS FOR (5) FIVE YEARS. (TOTAL OF 21 REPORTS).

**A. EACH REPORT WILL INCLUDE:**

- A SUMMARY OF VISUAL FIELD OBSERVATIONS, WITH COMMENTS AND RECOMMENDATIONS FOR PERMIT COMPLIANCE.
- A PHOTOGRAPHIC RECORD.

**III. SIGNS**

THE LANGUAGE "WETLANDS PRESERVATION AREA / MECHANICAL OR CHEMICAL TREATMENT PROHIBITED" WILL APPEAR ON SIGNS THREE FEET IN HEIGHT.

A TOTAL OF THREE (3) SIGNS WILL BE PLACED ALONG THE EDGES AND WITHIN THE MITIGATION AREA.

**IV. MAINTENANCE PLAN**


MAINTENANCE SHALL BE PERFORMED IN ACCORDANCE WITH THE RECOMMENDATIONS INCLUDED IN THE MONITORING REPORTS.

BROWARD COUNTY  
 DEPARTMENT OF NATURAL RESOURCE PROTECTION  
 PROJECT: Menorah Gardens  
 LICENSE NO.: DF93-1134  
 REVIEWER: Karter  
 DATE: 10/18/93

**PLANS SUBJECT TO  
GOVERNMENTAL APPROVAL**

**AUG 25 1993**


NO.	DATE	DESCRIPTION	DES.	DWN.
1	7/13/93	PER D.N.R.P.	SMM	TRN
REVISIONS				

PLANTING SCHEDULE (FOR NOTICE OF VIOLATION)		DES.	DWN.
MENORAH GARDENS FT. LAUDERDALE, FLORIDA (BROWARD COUNTY) FOR: MENORAH GARDENS & FUNERAL CHAPELS		SMM	TRN
		OK	APP.
		LMS	DLJ
		DATE	
		4/15/93	
		PROJECT NO.	
		3564-01	
		DRAWING NO.	
		PS-1	
		BL. 6 OF 7	
 Robert H. Miller & Associates, Inc. ENGINEERS • PLANNERS ENVIRONMENTAL PROFESSIONALS 1800 N. Douglas Road (N.W. 89th Avenue) Pembroke Pines, Florida 33024 (305) 438-7000 FAX (305) 438-8884			
APPROVED: <i>[Signature]</i>			
FLA. REGISTRATION NO. 45262		DATE: 8/25/93	

BROWARD COUNTY  
DEPARTMENT OF NATURAL RESOURCE PROTECTION  
PROJECT *Menorah Gardens*  
LICENSE NO. *DF93-1134* DATE *10/18/93*  
REVIEWER *Klartee*



"WETLAND PRESERVATION AREA"  
SIGN  
24" x 24"





TYPICAL SIGN LOCATION

N.T.S.

PLANS SUBJECT TO  
GOVERNMENTAL APPROVAL

JUL 14 1993

NO.	DATE	DESCRIPTION	BY	CHK.
1	7/13/93	PER D.N.R.P.	SMM	TRN
REVISIONS				

<b>SIGN DETAIL</b>		DES. SMM	CHK. TRN
MENORAH GARDENS		CHK. LMS	APP. DLW
FT. LAUDERDALE, FLORIDA (BROWARD COUNTY)		DATE 4/15/93	
FOR: MENORAH GARDENS & FUNERAL CHAPELS		PROJECT NO. 3564-01	
 <b>Robert H. Miller &amp; Associates, Inc.</b> ENGINEERS • PLANNERS ENVIRONMENTAL PROFESSIONALS		DRAWING NO. SD-1	
1800 N. Douglas Road (N.W. 89th Avenue) Pembroke Pines, Florida 33024 (305) 436-7000 FAX (305) 436-8684		DATE: 7/14/93	
APPROVED: 		FLA. REGISTRATION NO. 115253	
		SH. 7 of 7	

MENORAH GARDENS  
REFERENCE WETLAND: THE EVERGLADES SYSTEM  
Broward County File No. 01103

Historically, the project site that is to be impacted was encompassed by the Everglades system which makes it the appropriate reference wetland. The intent of the subject mitigation is to mimic the long hydroperiod found in the Everglades marsh. This type of habitat is represented by an aquatic area with herbaceous plant species. This type of ecosystem provides a medium capable of supporting a wide variety of fish and birds. Natural migration of desired vegetation is anticipated which will provide for a higher survival rate during times of seasonal and climactic changes.

BROWARD COUNTY	
DEPARTMENT OF ENVIRONMENTAL PROTECTION	
PROJECT	<i>Menorah Gardens</i>
LICENSE NO.	<i>DF93-1134</i>
REVIEWER	<i>KCartier</i> DATE <i>10/10/93</i>