

Form 9-1366



**U.S. DEPARTMENT OF THE INTERIOR  
GEOLOGICAL SURVEY**

Customer #: 6000001225  
 Agreement #: 13GGESMC0000112  
 Project #: MC00E2A  
 TIN #: 59-6000531  
 Fixed Cost YES  
 Agreement

**JOINT FUNDING AGREEMENT**

**FOR**

**FLORIDA WATER SCIENCE CENTER - FT. LAUDERDALE/DAVIE**

THIS AGREEMENT is entered into as of the, 1st day of October, 2013 by the U.S. GEOLOGICAL SURVEY, UNITED STATES DEPARTMENT OF THE INTERIOR, party of the first part, and the BROWARD COUNTY, party of the second

1. The parties hereto agree that subject to availability of appropriations and in accordance with their respective authorities there shall be maintained in cooperation AN INVESTIGATION OF WATER RESOURCES herein called the program. The USGS legal authority is 43 USC 36C; 43 USC 50; and 43 USC 50b. herein called the program. The USGS legal authority is 43 USC 36C; 43 USC 50; and 43 USC 50b.
2. The following amounts shall be contributed to cover all of the cost of the necessary field and analytical work directly related to this program. 2(b) includes In-Kind Services in the amount of \$0.00
  - (a) by the party of the first part during the period
 

Amount	Date	to	Date
\$37,343.00	October 01, 2013		September 30, 2018
  - (b) by the party of the second part during the period
 

Amount	Date	to	Date
\$76,634.00	October 01, 2013		September 30, 2018
  - (c) Additional or reduced amounts by each party during the above period or succeeding periods as may be determined by mutual agreement and set forth in an exchange of letters between the parties.
  - (d) The performance period may be changed by mutual agreement and set forth in an exchange of letters between the parties.
3. The costs of this program may be paid by either party in conformity with the laws and regulations respectively governing each party.
4. The field and analytical work pertaining to this program shall be under the direction of or subject to periodic review by an authorized representative of the party of the first part.
5. The areas to be included in the program shall be determined by mutual agreement between the parties hereto or their authorized representatives. The methods employed in the field and office shall be those adopted by the party of the first part to insure the required standards of accuracy subject to modification by mutual agreement.
6. During the course of this program, all field and analytical work of either party pertaining to this program shall be open to the inspection of the other party, and if the work is not being carried on in a mutually satisfactory manner, either party may terminate this agreement upon 60 days written notice to the other party.

**JOINT FUNDING AGREEMENT (CONTINUATION)**

Customer Number	Agreement Number	Project Number
6000001225	13GGESMC0000112	MC00E2A

- The original records resulting from this program will be deposited in the office of origin of those records. Upon request, copies of the original records will be provided to the office of the other party.
- The maps, records, or reports resulting from this program shall be made available to the public as promptly as possible. The maps, records, or reports normally will be published by the party of the first part. However, the party of the second part reserves the right to publish the results of this program and, if already published by the party of the first part shall, upon request, be furnished by the party of the first part, at costs, impressions suitable for purposes of reproduction similar to that for which the original copy was prepared. The maps, records, or reports published by either party shall contain a statement of the cooperative relations between the parties.
- USGS will issue billings utilizing Department of the Interior Bill for Collection (form DI-1040). Billing documents are to be rendered QUARTERLY. Payments of bills are due within 60 days after the billing date. If not paid by the due date, interest will be charged at the current Treasury rate for each 30 day period, or portion thereof, that the payment is delayed beyond the due date. (31 USC 3717; Comptroller General File B-212222, August 23, 1983).

**U.S. GEOLOGICAL SURVEY  
UNITED STATES  
DEPARTMENT OF THE INTERIOR**

**BROWARD COUNTY**

**USGS POINT OF CONTACT**


**CUSTOMER POINT OF CONTACT**




Name: Nancy Baroud  
Address: 4446 Pet Lane, Suite 108, Lutz, FL 33559  
DUNS #: 137783937/TAS: 144/50804  
Telephone: 813.498.5013  
Email: nbaroud@usgs.gov

Name: Michael Zygnerski  
Address: 115 South Andrews Ave., Room 329 H, Ft. Lauderdale, FL 33301  
Telephone: 954.519.1450  
Email: mzygnerski@broward.org

**SIGNATURE AND DATE**

**SIGNATURE AND DATE**

Signature:   
Date: 06/05/13  
Name: Rafael W. Rodriguez  
Title: Director, FL WSC

Signature:   
Date: 6/10/13  
Name: Brenda J. Billingsley  
Title: Director, Purchasing Division  
Witnesses:  

This document reviewed and approved as to form by Office of County Attorney, Broward County, Florida

By  6/6/13  
Assistant County Attorney