

RESOLUTION NO. 2009-

1 A RESOLUTION OF THE BOARD OF COUNTY COMMISSIONERS OF
2 BROWARD COUNTY TRANSMITTING A PROPOSED AMENDMENT TO
3 THE PUBLIC SCHOOL FACILITIES ELEMENT OF THE BROWARD
4 COUNTY COMPREHENSIVE PLAN TO DESIGNATED STATE
AGENCIES; PROVIDING AN EFFECTIVE DATE.

5 WHEREAS, Broward County adopted the 1989 Broward County Comprehensive
6 Plan on March 1, 1989 (the Plan); and

7 WHEREAS, the Department of Community Affairs has found the Broward County
8 Comprehensive Plan in compliance with the Local Government Comprehensive
9 Planning and Land Development Regulation Act; and

10 WHEREAS, Broward County now wishes to propose an amendment amending
11 the Public School Facilities Element, Broward County Comprehensive Plan; and

12 WHEREAS, the Environmental Protection and Growth Management Department,
13 as the local planning agency for the Broward County Comprehensive Plan, held its
14 hearing on the proposed amendment to the Public School Facilities Element, Broward
15 County Comprehensive Plan, on February 6, 2009, with due public notice; and

16 WHEREAS, the Board of County Commissioners held its transmittal public
17 hearing on March 24, 2009, at 2:00 p.m., having complied with the notice requirements
18 specified in Section 163.32465(4), Florida Statutes; and

19 WHEREAS, the proposed amendment constitutes a portion of Broward County's
20 permitted first annual amendments to the Plan for 2009; NOW, THEREFORE,

21 BE IT RESOLVED BY THE BOARD OF COUNTY COMMISSIONERS OF
22 BROWARD COUNTY:

23 Section 1. The Board of County Commissioners hereby transmits to the
24 Department of Community Affairs, South Florida Regional Planning Council, South

1 Florida Water Management District, Department of Environmental Protection,
2 Department of State, Department of Transportation, Fish and Wildlife Conservation
3 Commission, Department of Agriculture and Consumer Services, and Department of
4 Education, as applicable, for review and comment pursuant to Section 163.32465,
5 Florida Statutes, Amendment 09-1-T4, which is an amendment to the Public School
6 Facilities Element.

7 Section 2. The proposed amendment to the Broward County Comprehensive
8 Plan is attached as Attachment "A" to this Resolution.

9 Section 3. EFFECTIVE DATE.

10 This Resolution shall become effective upon adoption.

11

12 ADOPTED this day , 2009.

13

14

15

16

17

18

19

20

21

22

23 MA/lt
#09-401.04
g:\div2\mx\ma09\comp plan\09-1-t4transreso.doc
24 2/10/09

ATTACHMENT A

PROPOSED AMENDMENT TO THE BROWARD COUNTY COMPREHENSIVE
PLAN

ATTACHMENT A
PROPOSED PUBLIC SCHOOL FACILITIES ELEMENT REVISIONS

LIST OF ADOPTED MAPS

MAP #

Short-Range – (200708 – 201213)

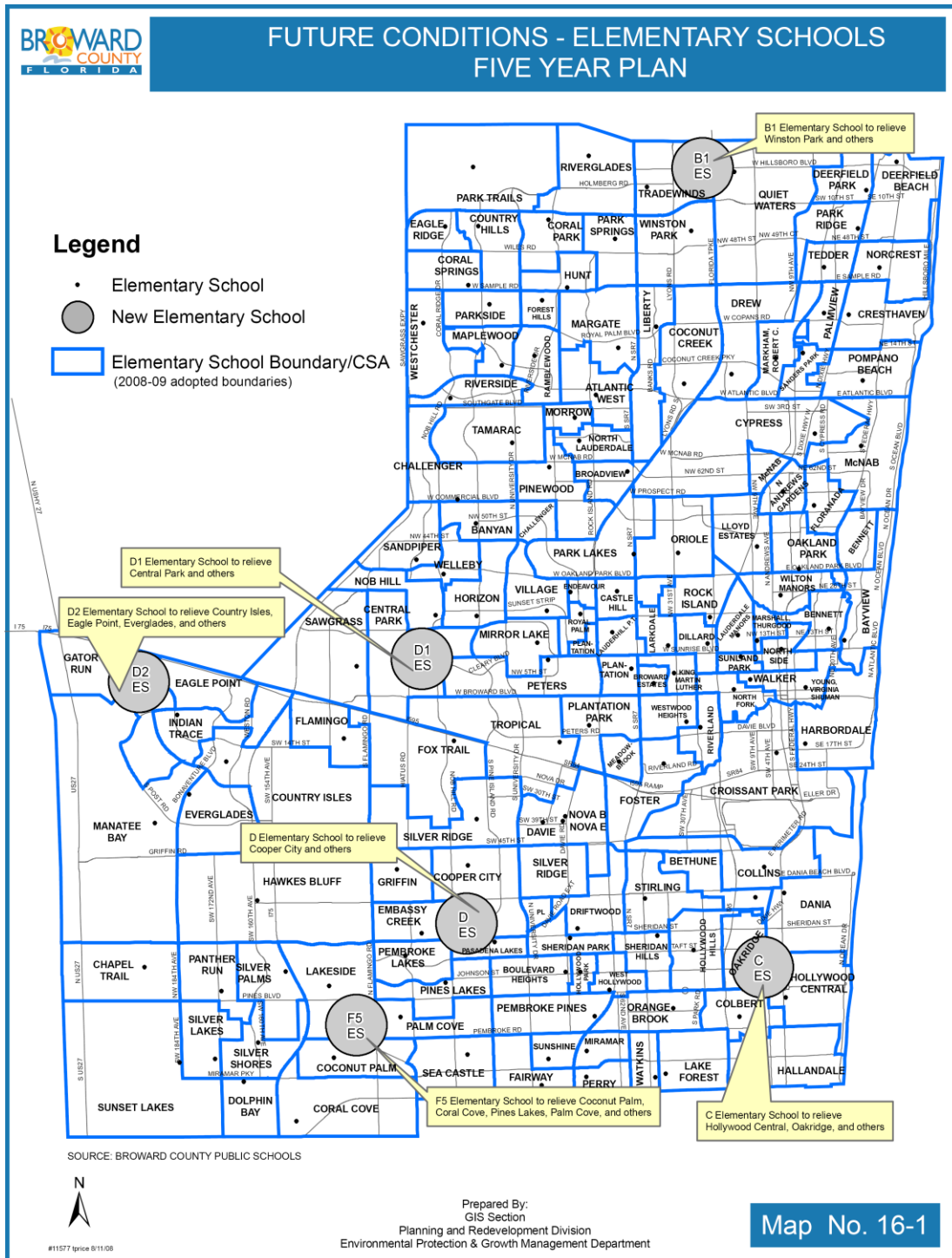
- 16-1 Future Conditions - Elementary Schools – Five Year Plan
- 16-2 Future Conditions - Middle Schools – Five Year Plan
- 16-3 Future Conditions - High Schools – Five Year Plan
- 16-4 Future Conditions - Charter Schools – Five Year Plan
- 16-5 Future Conditions - Special Schools – Five Year Plan
- 16-6 Future Conditions - Ancillary Plant Locations – Five Year Plan

Long-Range – (200708 – 201718)

- 16-7 Future Conditions - Elementary Schools – Ten Year Plan
- 16-8 Future Conditions - Middle Schools – Ten Year Plan
- 16-9 Future Conditions - High Schools – Ten Year Plan
- 16-10 Future Conditions - Charter Schools – Ten Year Plan
- 16-11 Future Conditions - Special Schools – Ten Year Plan
- 16-12 Future Conditions - Ancillary Plant Locations – Ten Year Plan

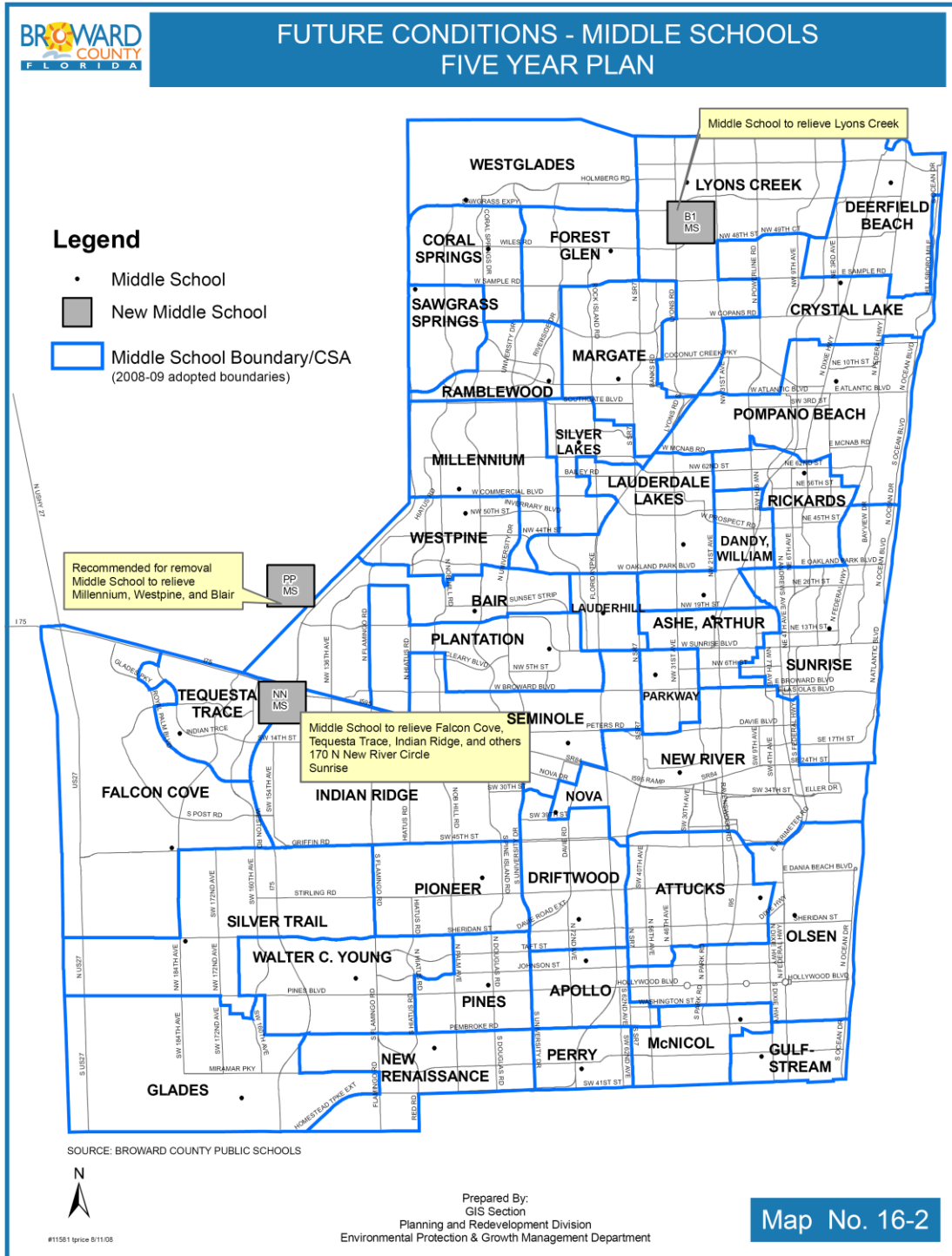
ATTACHMENT A
PROPOSED PUBLIC SCHOOL FACILITIES ELEMENT REVISIONS

**FUTURE CONDITIONS – ELEMENTARY SCHOOLS FIVE YEAR PLAN
MAP NO. 16-1 (20078-089 ADOPTED BOUNDARIES)**



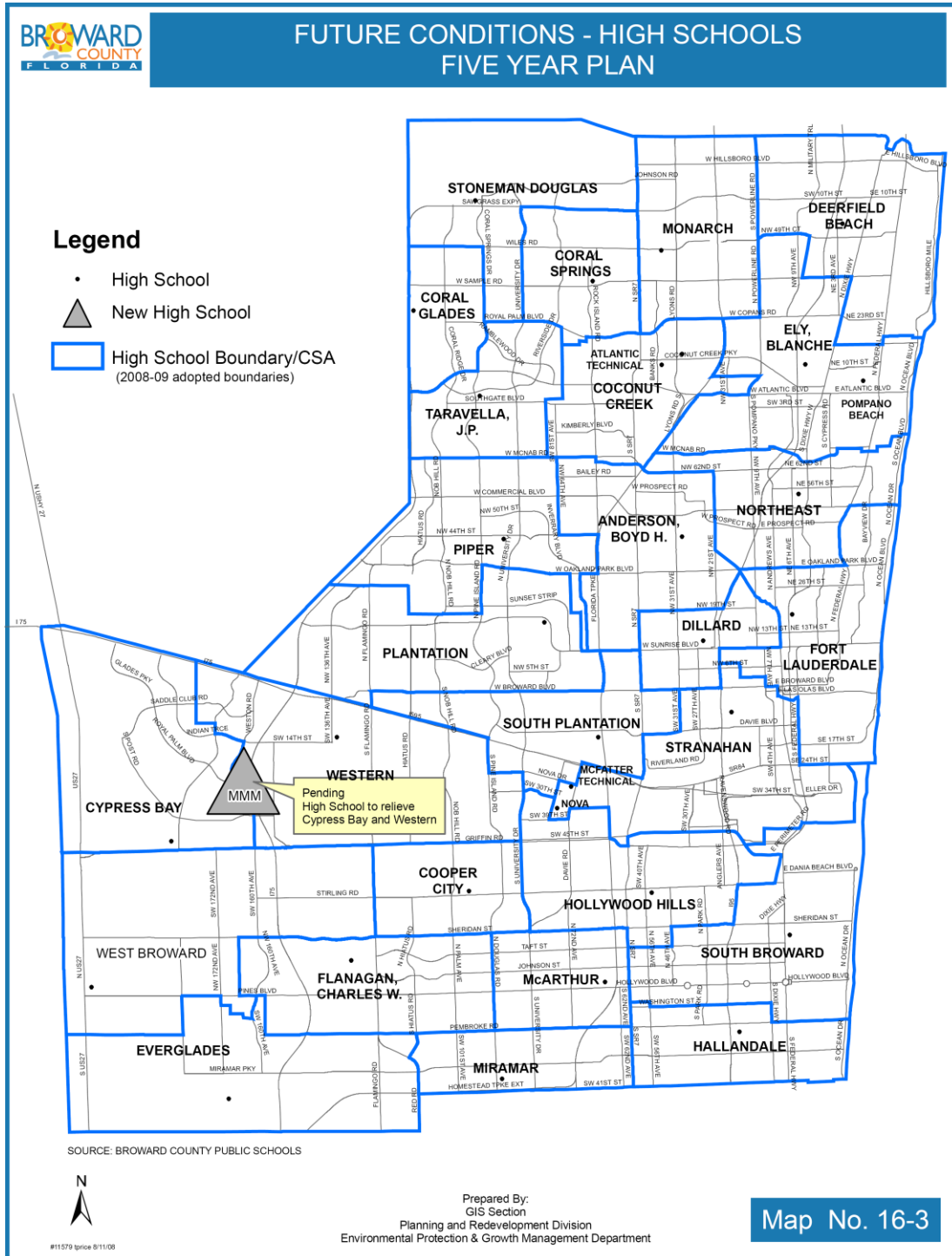
ATTACHMENT A
 PROPOSED PUBLIC SCHOOL FACILITIES ELEMENT REVISIONS

**FUTURE CONDITIONS – MIDDLE SCHOOLS FIVE YEAR PLAN
 MAP NO. 16-2 (20078-089 ADOPTED BOUNDARIES)**



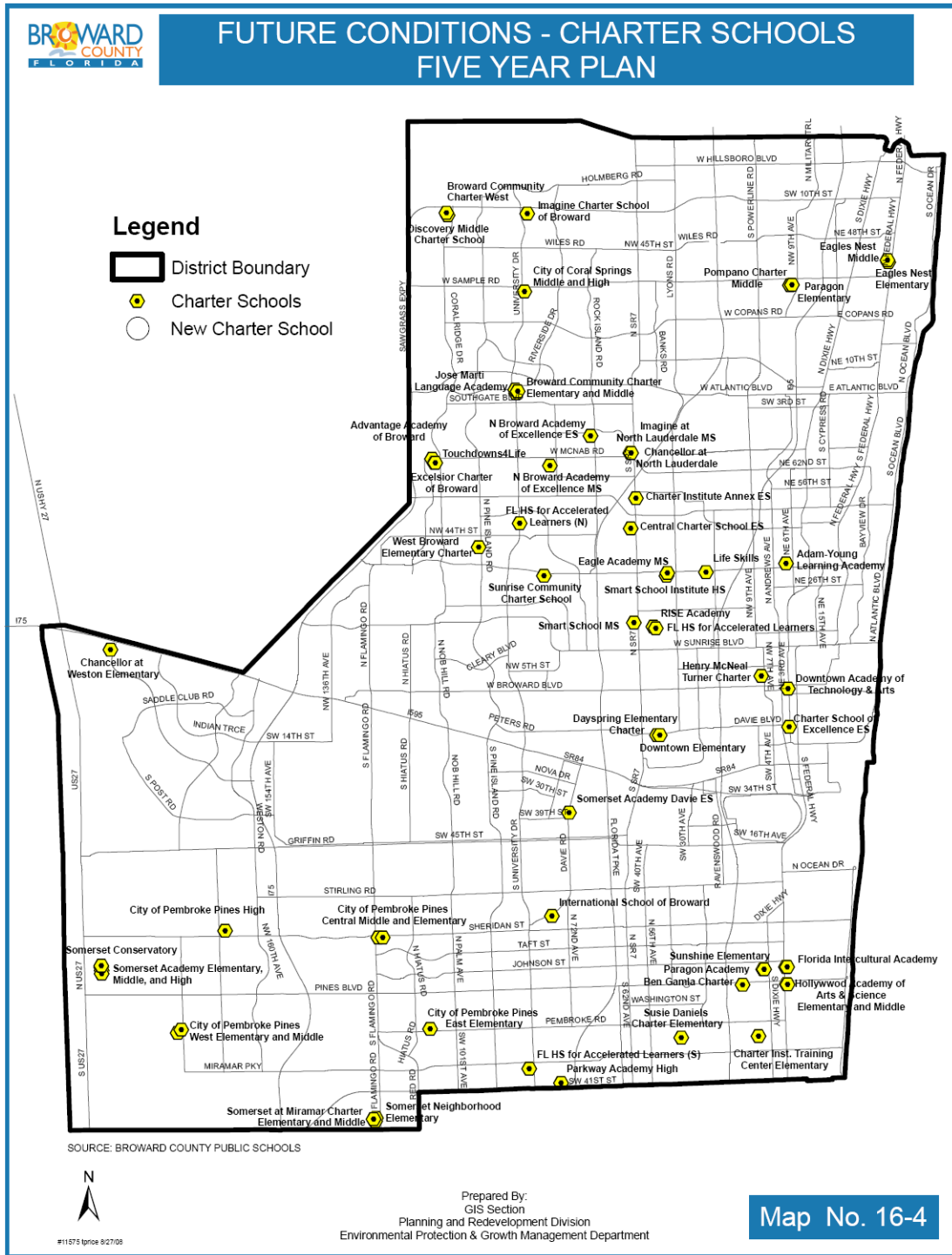
ATTACHMENT A
PROPOSED PUBLIC SCHOOL FACILITIES ELEMENT REVISIONS

**FUTURE CONDITIONS – HIGH SCHOOLS FIVE YEAR PLAN
MAP NO. 16-3 (20078-089 ADOPTED BOUNDARIES)**

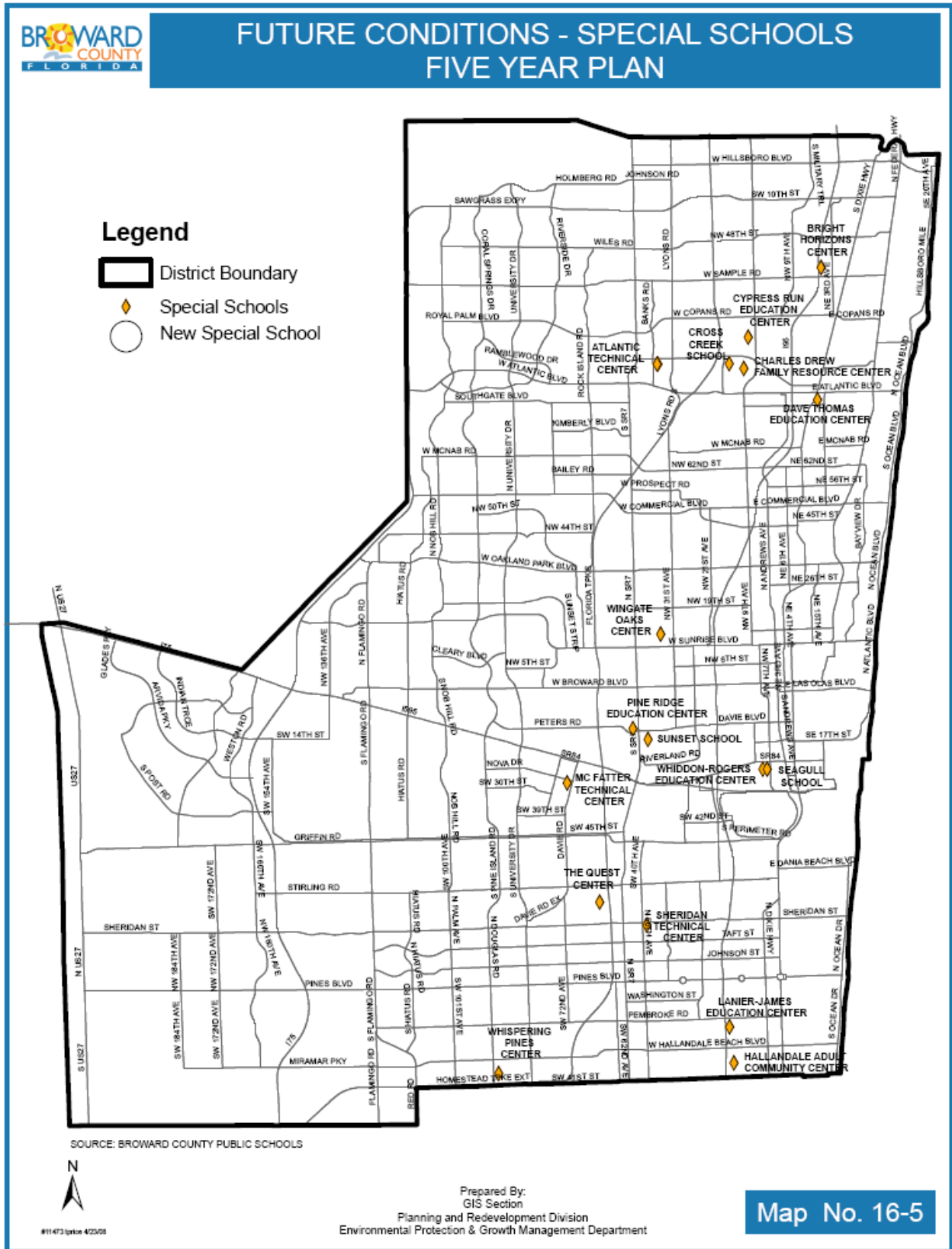


**ATTACHMENT A
PROPOSED PUBLIC SCHOOL FACILITIES ELEMENT REVISIONS**

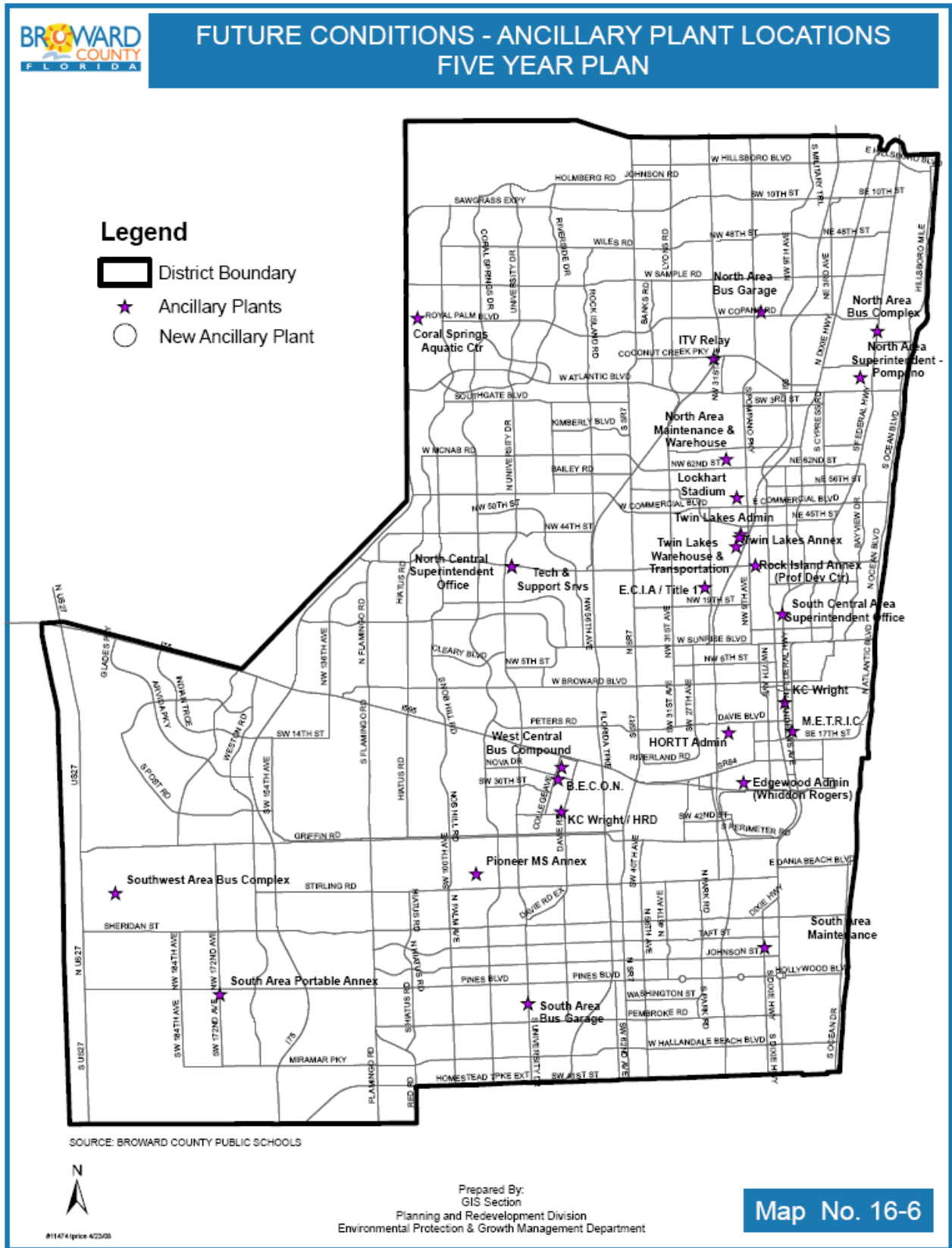
**FUTURE CONDITIONS – CHARTER SCHOOLS FIVE YEAR PLAN
MAP NO. 16-4 (20078-089 ADOPTED BOUNDARIES)**



**ATTACHMENT A
PROPOSED PUBLIC SCHOOL FACILITIES ELEMENT REVISIONS**

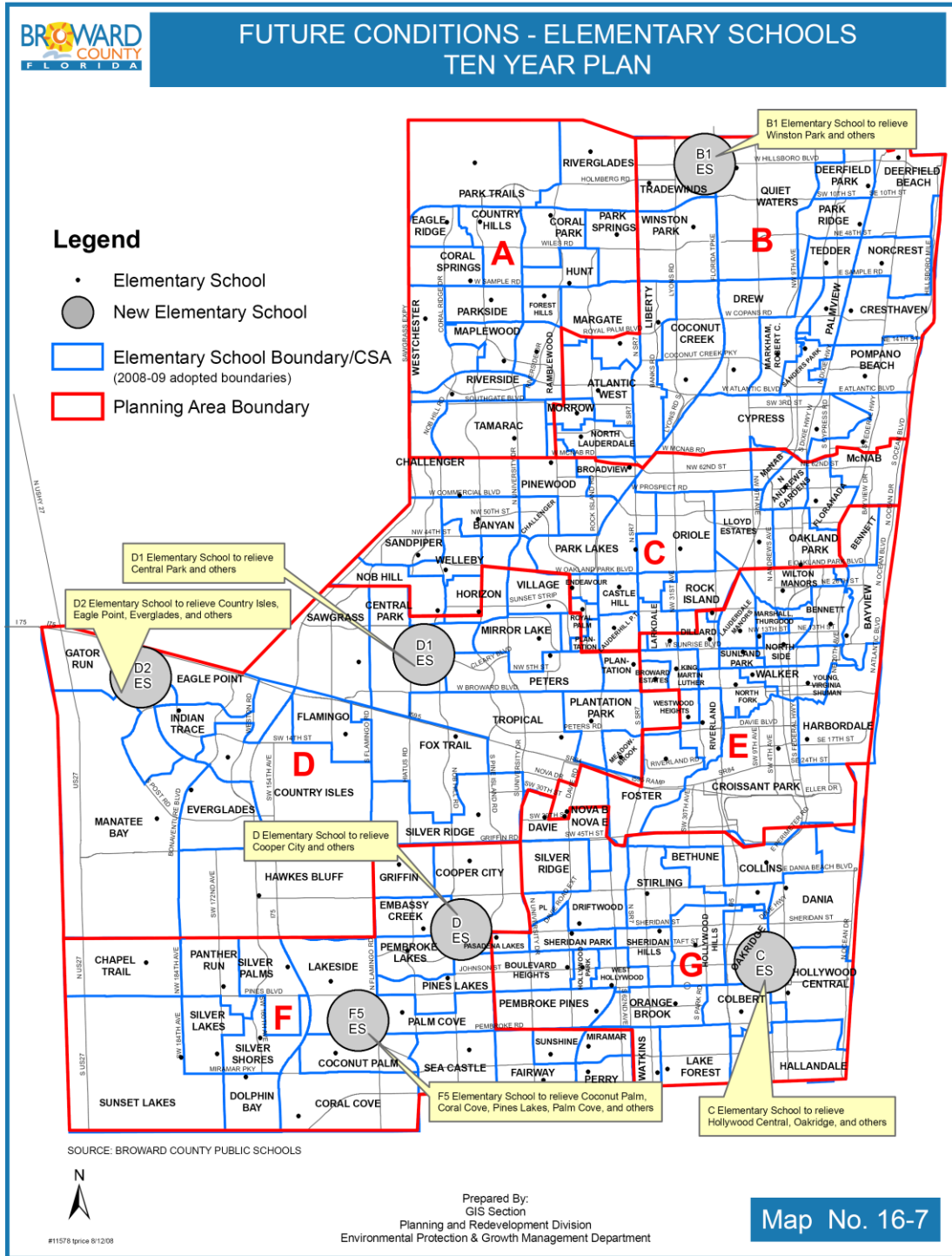


ATTACHMENT A
PROPOSED PUBLIC SCHOOL FACILITIES ELEMENT REVISIONS



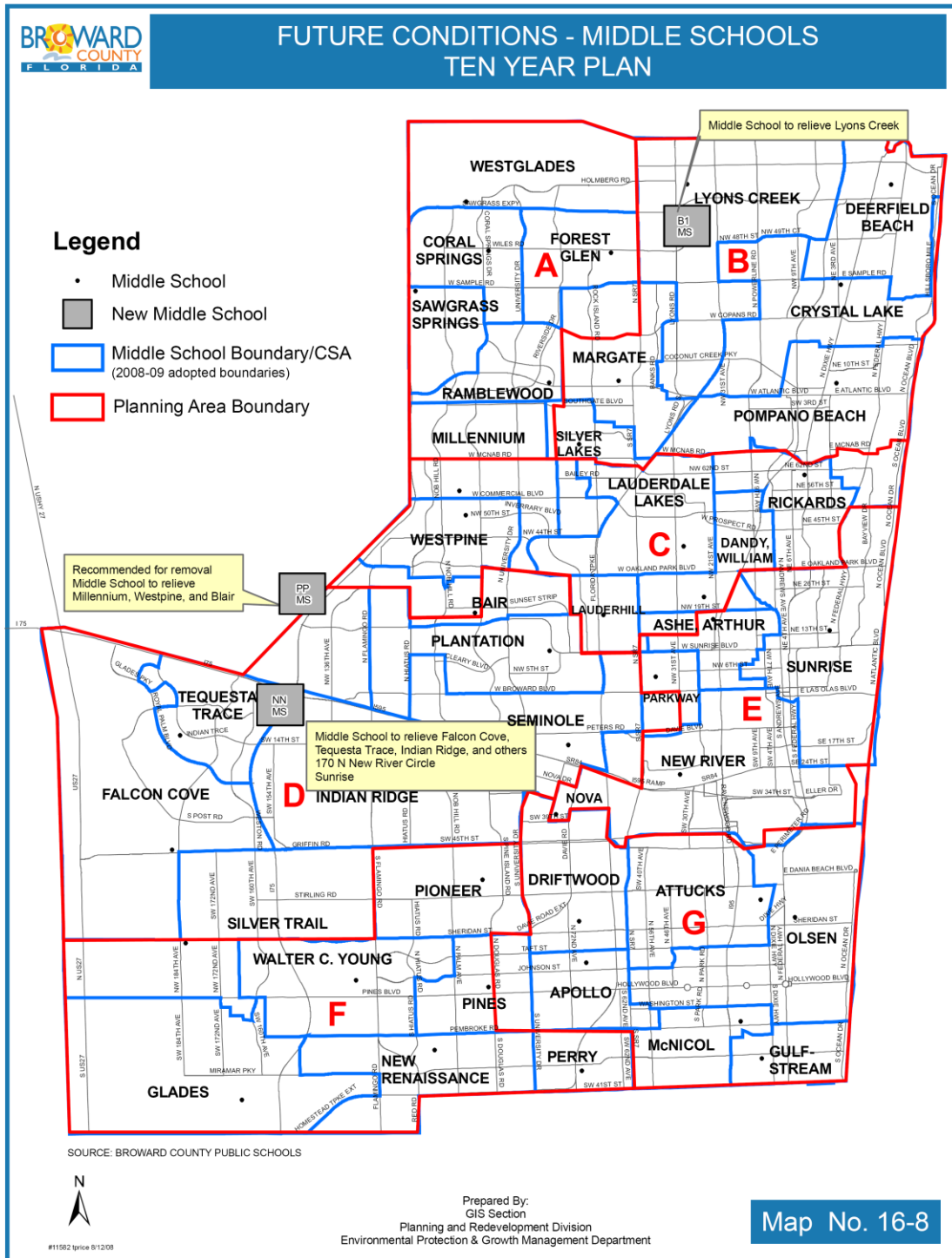
ATTACHMENT A
 PROPOSED PUBLIC SCHOOL FACILITIES ELEMENT REVISIONS

**FUTURE CONDITIONS – ELEMENTARY SCHOOLS TEN YEAR PLAN
 MAP NO. 16-7 (20078-089 ADOPTED BOUNDARIES)**



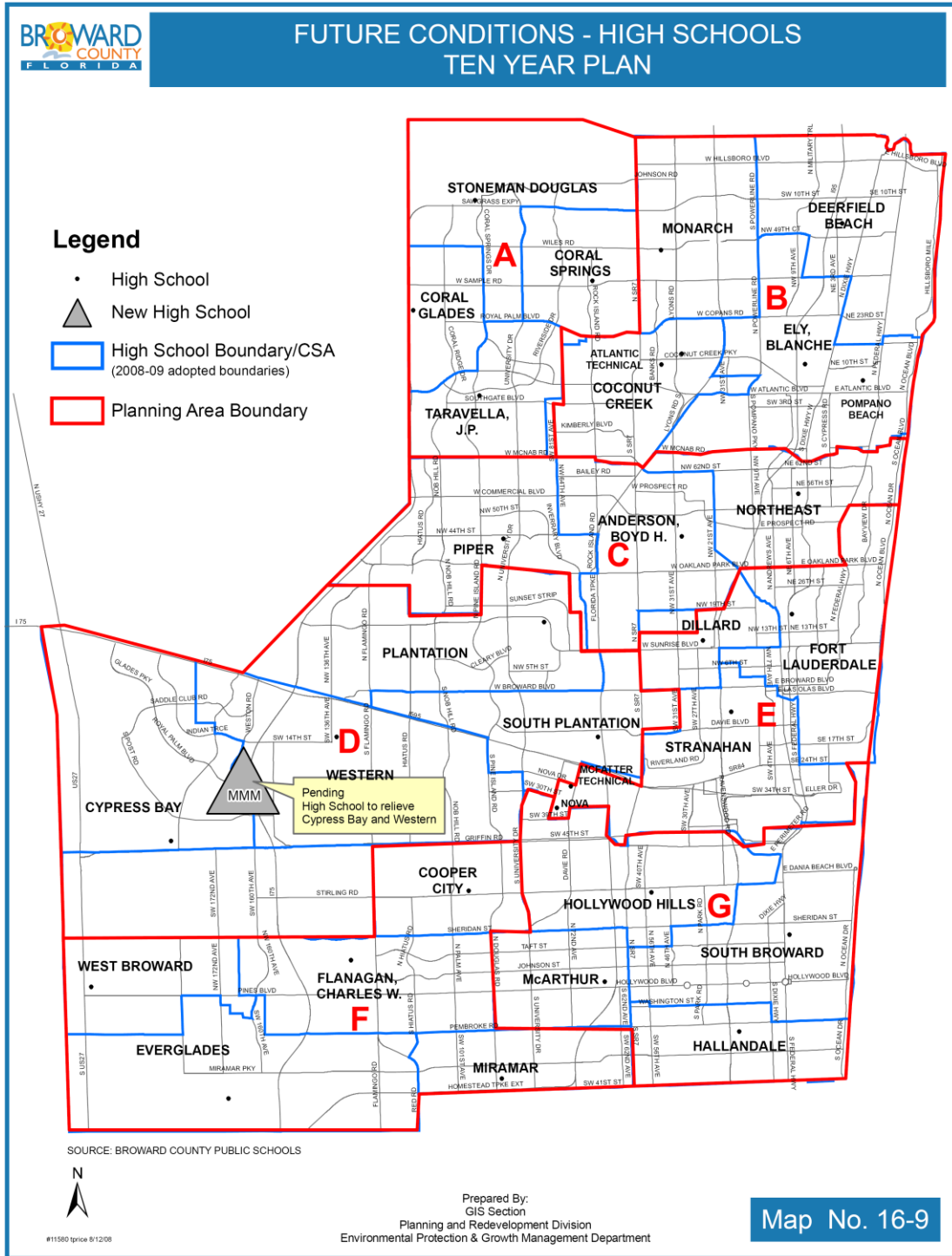
ATTACHMENT A
 PROPOSED PUBLIC SCHOOL FACILITIES ELEMENT REVISIONS

**FUTURE CONDITIONS – MIDDLE SCHOOLS TEN YEAR PLAN
 MAP NO. 16-8 (20078-089 ADOPTED BOUNDARIES)**



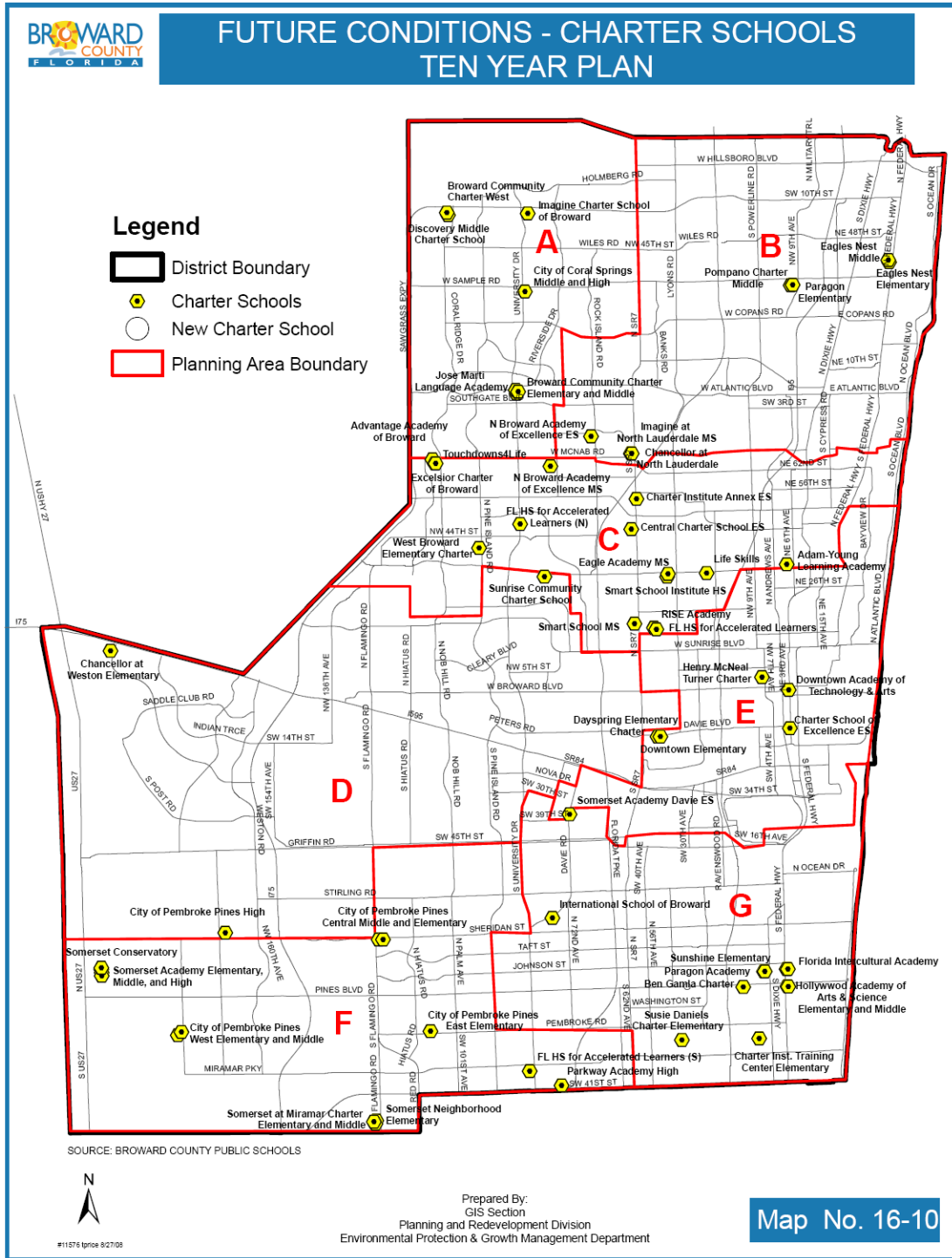
ATTACHMENT A
 PROPOSED PUBLIC SCHOOL FACILITIES ELEMENT REVISIONS

**FUTURE CONDITIONS – HIGH SCHOOLS TEN YEAR PLAN
 MAP NO. 16-9 (20078-089 ADOPTED BOUNDARIES)**

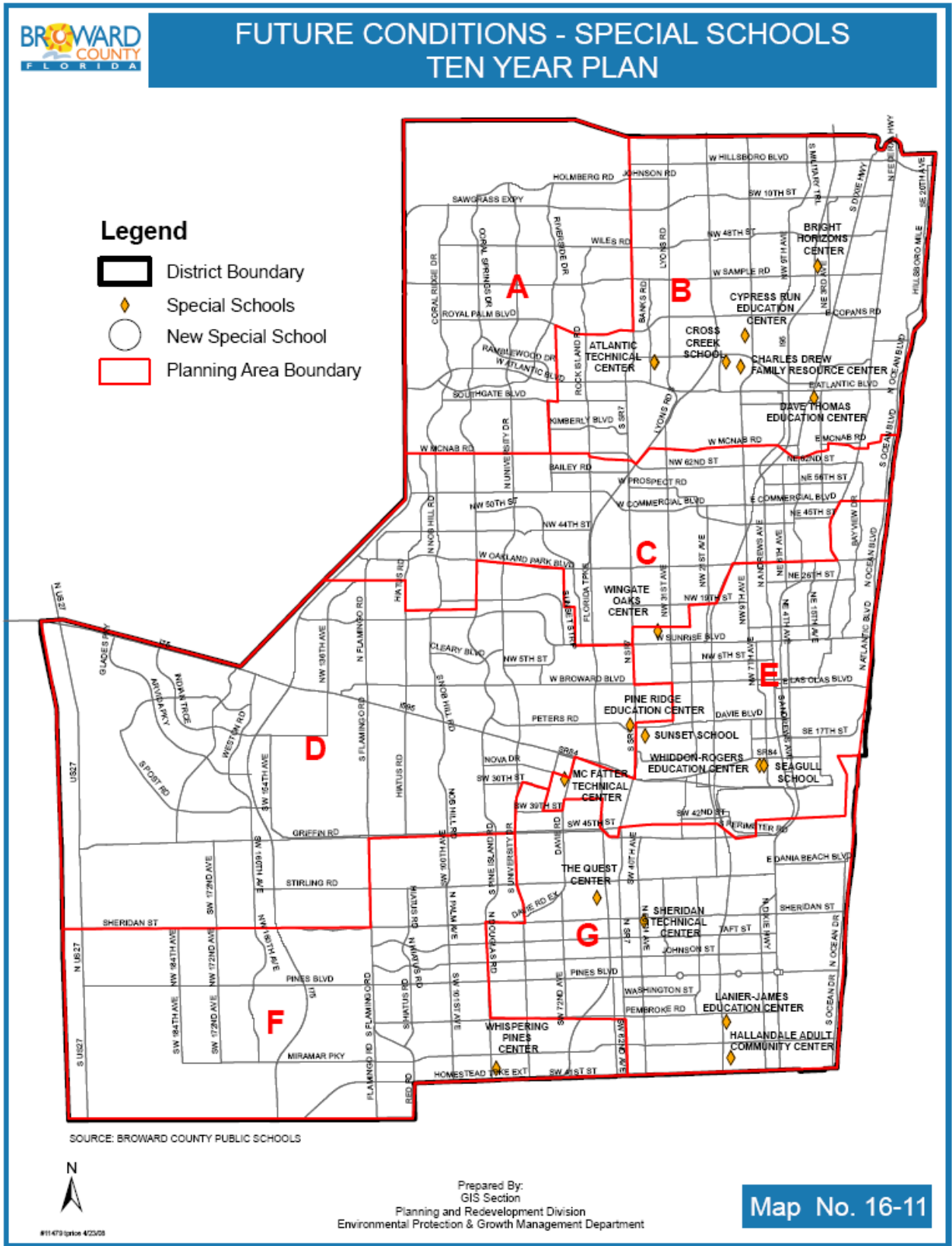


**ATTACHMENT A
PROPOSED PUBLIC SCHOOL FACILITIES ELEMENT REVISIONS**

**FUTURE CONDITIONS – CHARTER SCHOOLS TEN YEAR PLAN
MAP NO. 16-10 (20078-089 ADOPTED BOUNDARIES)**



**ATTACHMENT A
PROPOSED PUBLIC SCHOOL FACILITIES ELEMENT REVISIONS**



ATTACHMENT A
PROPOSED PUBLIC SCHOOL FACILITIES ELEMENT REVISIONS

Post Adoption Revisions

This Element was amended in Cycle 2009-1 through Ordinance No. 2009-XX adopted on _____, 2009.